

Highland Village

The Colony

Austin Ranch

Castle Hills ETJ

Flower Mound


Carrollton

Carrollton

Flower Mound

Grapevine


Coppell



LEWISVILLE
Deep Roots. Broad Wings. Bright Future.

2019
THOROUGHFARE PLAN
(SCHEMATIC ONLY)
CITY OF LEWISVILLE, TEXAS

RECOMMENDED BY:
TRANSPORTATION BOARD
June 18, 2019

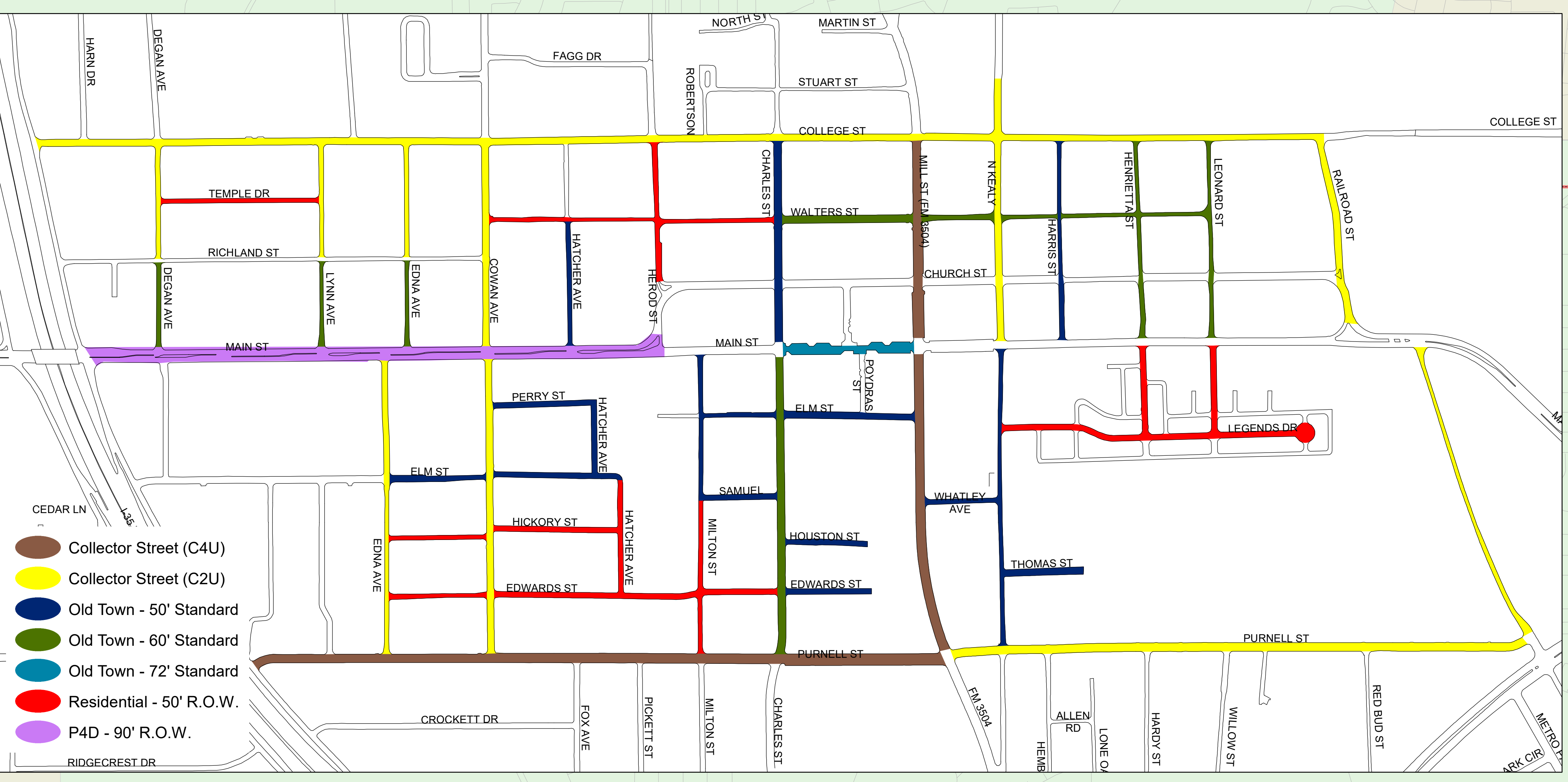


APPROVED BY:
CITY COUNCIL
August 19, 2019

Note: Additional R.O.W. required at intersections for right turn and/or left turn lanes

- P6D-120' R.O.W. (Principal Arterial 6 Lane Divided)
- P4D-100' R.O.W. (Principal Arterial 4 Lane Divided)
- P4D-90' R.O.W.
- ▶▶▶ One Way Arterial
- C4U-80' R.O.W. (Collector 4 Lane Undivided)
- C2U-60' R.O.W. (Collector 2 Lane Undivided)
- C2R-100' R.O.W.
- Major Traffic Carriers
- DCTA Rail
- DCTA Stations
- Congestion Issue Areas

2,000 1,000 0 2,000 4,000 6,000 Feet



- Collector Street (C4U)
- Collector Street (C2U)
- Old Town - 50' Standard
- Old Town - 60' Standard
- Old Town - 72' Standard
- Residential - 50' R.O.W.
- P4D - 90' R.O.W.